
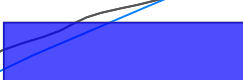



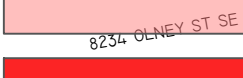



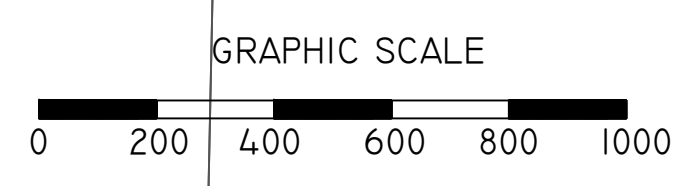



City of Aumsville Zoning Map 2.2

-  I - INDUSTRIAL
-  P - PUBLIC
-  RM - RESIDENTIAL MULTI-FAMILY
-  RS - RESIDENTIAL SINGLE-FAMILY
-  CL - COMMERCIAL
-  CL - COMMERCIAL/BUSINESS DISTRICT
-  ID - INTERCHANGE DEVELOPMENT
-  URBAN GROWTH BOUNDARY
-  CITY LIMITS



Revision
7.1
2/20/2020

