






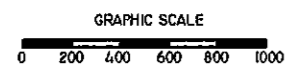


ZONING MAP CITY OF AUMSVILLE LAND USE ZONING DESIGNATIONS

- CITY LIMITS
- ⊕ SEWAGE TREATMENT LAGOONS
- URBAN GROWTH BOUNDARY
- ⋯ RAIL ROAD
-  I - INDUSTRIAL
-  P - PUBLIC
-  RM - RESIDENTIAL MULTI-FAMILY
-  RS - RESIDENTIAL SINGLE-FAMILY
-  CL - COMMERCIAL
-  CL - COMMERCIAL/BUSINESS DISTRICT
-  ID - INTERCHANGE DEVELOPMENT



By:	Date	Revision
SCO	12/3/2009	6.2

